

MIAMI-DADE TRANSPORTATION PLANNING ORGANIZATION  
TRANSPORTATION IMPROVEMENT PROGRAM  
NON-MOTORIZED COMPONENT

Responsible Agency: Miami-Dade Aviation Dept

TPO Project No	Facility/Project Name		Bicycle Accom.	Type of Work		Project Cost (\$000s)	Prior Years Cost (\$000s)					
								Agency Project No	From /Location	To /Location	Length (miles)	Cross-Ref.TIP Book Page No.
APAA157A	TMB Replace Pedestrian Gates			Security Enhancements (access control)		\$60	\$48	Proposed Funding (in \$000s)				
AA157A	Miami Executive Airport	Miami Executive Airport	0.0	PL5-3	AC-05			2025 - 2026	2026 - 2027	2027 - 2028	2028 - 2029	2029 - 2030
APP264A	Miami International Airport (MIA) Terminal wide Re-Roofing and Lighting Systems Upgrades			Rehabilitate Terminal Building		\$23,040	\$10,296	Proposed Funding (in \$000s)				
P264A	MIA Terminal Building	MIA Terminal Building	0.0	PL5-8	AC-05			2025 - 2026	2026 - 2027	2027 - 2028	2028 - 2029	2029 - 2030
						0	0	0	0	0		
APX009A	OPF 09L/27R Runway and Lighting Rehabilitation			Pavement rehabilitation of Runway 09L-27R, sections of parallel Taxiway N,		\$28,622	\$24,875	Proposed Funding (in \$000s)				
X009A	OPF Runway 9/27	OPF Runway 9/27	0.0	PL5-18	AC-05			2025 - 2026	2026 - 2027	2027 - 2028	2028 - 2029	2029 - 2030
APX010A	OPF Engine Run Up Pad			Airport Miscellaneous Improvements / Safety		\$4,050	\$3,241	Proposed Funding (in \$000s)				
X010A	OPF Airfield	OPF Airfield	0.0	PL5-18	AC-05			2025 - 2026	2026 - 2027	2027 - 2028	2028 - 2029	2029 - 2030
APY118A	MIA Runway Incursion Mitigation (RIM HS4) Corral Area			Reconstruct Pavement and Taxiway Lighting		\$101,764	\$5,500	Proposed Funding (in \$000s)				
Y118A			0.0	PL5-20	AC-05			2025 - 2026	2026 - 2027	2027 - 2028	2028 - 2029	2029 - 2030
						90,764	0	0	0	0		

MIAMI-DADE TRANSPORTATION PLANNING ORGANIZATION  
TRANSPORTATION IMPROVEMENT PROGRAM  
NON-MOTORIZED COMPONENT

Responsible Agency: Miami-Dade Aviation Dept

TPO Project No	Facility/Project Name		Bicycle Accom.	Type of Work		Project Cost (\$000s)	Prior Years Cost (\$000s)					
				Cross-Ref. TIP Book Page No.	LRTP Ref							
Agency Project No	From /Location	To /Location	Length (miles)									
APY155A	X-51 Security Upgrades			Safety and Security Improvements		\$170	\$136	Proposed Funding (in \$000s)				
Y155A	Miami Homestead General Aviation Airport	Miami Homestead General Aviation Airport	0.0	PL5-21	AC-05			2025 - 2026	2026 - 2027	2027 - 2028	2028 - 2029	2029 - 2030

<b>Yearly Totals</b>	90,764	0	0	0	0
<b>5 Year TIP Total</b>		<b>\$90,764</b>			

MIAMI-DADE TRANSPORTATION PLANNING ORGANIZATION  
TRANSPORTATION IMPROVEMENT PROGRAM  
NON-MOTORIZED COMPONENT

Responsible Agency: Miami-Dade County Parks, Recreation & Open Spaces Dept

TPO Project No	Facility/Project Name		Bicycle Accom.	Type of Work		Project Cost (\$000s)	Prior Years Cost (\$000s)					
								From /Location	To /Location	Length (miles)	Cross-Ref.TIP Book Page No.	L RTP Ref
PR0000001	Ludlam Trail Bikepath		Other	BIKEPATH		\$178,644	\$5,045	Proposed Funding (in \$000s)				
0000001	Dadeland North	NW 7th St	6.0	PL15-1	07-72			2025 - 2026	2026 - 2027	2027 - 2028	2028 - 2029	2029 - 2030
								6,505	46,495	59,636	61,160	0
PR0000002	South Dade Trail / Biscayne D & Roberta Hunter		Other	BIKEPATH		\$4,389	\$2,023	Proposed Funding (in \$000s)				
0000002	SW 137 St	Homestead Bayfront Park	0.0	PL15-1	07-72			2025 - 2026	2026 - 2027	2027 - 2028	2028 - 2029	2029 - 2030
								1,520	1,600	0	0	0
PR0000003	Black Creek Trail, Segment B		Other	BIKEPATH		\$457	\$885	Proposed Funding (in \$000s)				
0000003	Larry & Penny Thompson Park	Krome Trail	2.5	PL15-1	07-74			2025 - 2026	2026 - 2027	2027 - 2028	2028 - 2029	2029 - 2030
								100	100	126	0	0
PR0000004	Snake Creek Trail		Other	BIKEPATH		\$1,000	\$352	Proposed Funding (in \$000s)				
0000004	I-95	Greynolds Park	2.6	PL15-2	07-78			2025 - 2026	2026 - 2027	2027 - 2028	2028 - 2029	2029 - 2030
								500	320	0	0	0
PR0000005	Snapper Creek Trail		Other	BIKEPATH		\$9,753	\$972	Proposed Funding (in \$000s)				
0000005	SW 97 AVE	SW 117 AVE	2.3	PL15-2	07-76			2025 - 2026	2026 - 2027	2027 - 2028	2028 - 2029	2029 - 2030
								349	2,846	2,500	0	2,954

MIAMI-DADE TRANSPORTATION PLANNING ORGANIZATION  
 TRANSPORTATION IMPROVEMENT PROGRAM  
 NON-MOTORIZED COMPONENT


Responsible Agency: Miami-Dade County Parks, Recreation & Open Spaces Dept

TPO Project No	Facility/Project Name		Bicycle Accom.	Type of Work		Project Cost (\$000s)	Prior Years Cost (\$000s)					
Agency Project No	From /Location	To /Location	Length (miles)	Cross-Ref. TIP Book Page No.	LRTP Ref			2025 - 2026	2026 - 2027	2027 - 2028	2028 - 2029	2029 - 2030
PR0000006	Biscayne-Everglades Trail			Trail Improvements		<b>\$11,447</b>	Proposed Funding (in \$000s)					
0000006	C-111 Canal	North Flagler Ave	2.0		07-92		0	0	0	0	2,704	

<b>Yearly Totals</b>	<b>8,974</b>	<b>51,361</b>	<b>62,262</b>	<b>61,160</b>	<b>5,658</b>
<b>5 Year TIP Total</b>				<b>\$189,415</b>	

MIAMI-DADE TRANSPORTATION PLANNING ORGANIZATION  
TRANSPORTATION IMPROVEMENT PROGRAM  
NON-MOTORIZED COMPONENT

Responsible Agency: Miami-Dade Dept. of Transportation and Public Works

TPO Project No	Facility/Project Name	Bicycle Accom.	Type of Work		Project Cost (\$000s)	Prior Years Cost (\$000s)					
Agency Project No	From /Location To /Location	Length (miles)	Cross-Ref. TIP Book Page No.	L RTP Ref							

PW0000110	NW 97 Avenue		New 4 lanes				Proposed Funding (in \$000s)				
110	NW 138 Street NW 154 Street	1.0	PL7.2-60	06-09	\$3,630	\$3,630	2025 - 2026	2026 - 2027	2027 - 2028	2028 - 2029	2029 - 2030

PW0000149	SW 268 Street and SW 264 Street	Bike Lane	Roadway improvements, water main installation				Proposed Funding (in \$000s)				
149	SW 139 Avenue SW 119 Avenue	2.0	PL7.2-120	06-09	\$23,177	\$22,977	2025 - 2026	2026 - 2027	2027 - 2028	2028 - 2029	2029 - 2030
							200	0	0	0	0


PW0000215	SW 264 Street	Bike Lane	New 2 lane road with center turn lane				Proposed Funding (in \$000s)				
215	SW 147 Avenue US-1	0.2	PL7.2-119	06-09	\$6,380	\$5,945	2025 - 2026	2026 - 2027	2027 - 2028	2028 - 2029	2029 - 2030
							435	0	0	0	0

PW000114	ADA Hotline Projects						Proposed Funding (in \$000s)				
114		0.0	PL7.1-4	06-09			2025 - 2026	2026 - 2027	2027 - 2028	2028 - 2029	2029 - 2030
							500	500	500	0	0

PW0001166	NW 17 Avenue and Miami River		Bridge (#874161) bicycle/pedestrian improvement				Proposed Funding (in \$000s)				
0001166		0.0	PL7.2-7	06-09	\$52,422	\$9,193	2025 - 2026	2026 - 2027	2027 - 2028	2028 - 2029	2029 - 2030


MIAMI-DADE TRANSPORTATION PLANNING ORGANIZATION  
TRANSPORTATION IMPROVEMENT PROGRAM  
NON-MOTORIZED COMPONENT

Responsible Agency: Miami-Dade Dept. of Transportation and Public Works

TPO Project No	Facility/Project Name		Bicycle Accom.	Type of Work		Project Cost (\$000s)	Prior Years Cost (\$000s)					
	Agency Project No	From /Location	To /Location	Length (miles)	Cross-Ref. TIP Book Page No.							
PW0001224	Old Cutler Road and Cutler Canal C-100			Pedestrian bridge		\$2,724	\$2,688	Proposed Funding (in \$000s)				
0001224			0.0	PL7.2-126	06-09			2025 - 2026	2026 - 2027	2027 - 2028	2028 - 2029	2029 - 2030
							36	0	0	0	0	
PW0001378	SW 152 Street over Canal 100-A			Bridge replacement (#874423)		\$7,137	\$0	Proposed Funding (in \$000s)				
0001378			0.0	PL7.2-129	06-09			2025 - 2026	2026 - 2027	2027 - 2028	2028 - 2029	2029 - 2030
							1,017	0	1,665	1,665	1,669	
PW0001400	Venetian Causeway			Bridge replacements		\$34,000	\$4,912	Proposed Funding (in \$000s)				
0001400			2.5		06-09			2025 - 2026	2026 - 2027	2027 - 2028	2028 - 2029	2029 - 2030
							6	1,400	8,887	4,269	0	
PW000337	Arterial Roadway Improvements			Resurfacing, sidewalks and drainage on arterial roads		\$11,705	\$11,705	Proposed Funding (in \$000s)				
337			0.0	PL7.3-1	06-09			2025 - 2026	2026 - 2027	2027 - 2028	2028 - 2029	2029 - 2030
							0	0	0	0	0	
PW000722	SW 216 Street		Bike Lane	Drainage improvements design		\$12,217	\$12,217	Proposed Funding (in \$000s)				
722	SW 127 Avenue	SW 112 Avenue	2.0	PL7.2-119	06-09			2025 - 2026	2026 - 2027	2027 - 2028	2028 - 2029	2029 - 2030
							0	0	0	0	0	


MIAMI-DADE TRANSPORTATION PLANNING ORGANIZATION  
TRANSPORTATION IMPROVEMENT PROGRAM  
NON-MOTORIZED COMPONENT

Responsible Agency: Miami-Dade Dept. of Transportation and Public Works

TPO Project No	Facility/Project Name		Bicycle Accom.	Type of Work		Project Cost (\$000s)	Prior Years Cost (\$000s)					
	Agency Project No	From /Location		To /Location	Length (miles)							
PW000723	SW 328 Street		Bike Lane	Roadway improvement		\$13,151	\$13,151	Proposed Funding (in \$000s)				
723	SW 187 Avenue	US-1	1.2	PL7.2-121	06-09			2025 - 2026	2026 - 2027	2027 - 2028	2028 - 2029	2029 - 2030
							0	0	0	0	0	
PW000744	NW 58 Street		Other	Road reconstruction		\$21,349	\$21,349	Proposed Funding (in \$000s)				
744	NW 97 Avenue	SR 826	2.0	PL7.2-62	06-09			2025 - 2026	2026 - 2027	2027 - 2028	2028 - 2029	2029 - 2030
PW000764	Harriet Tubman Highway		Bike Lane	Widen from 2 to 4 lanes		\$22,144	\$7,019	Proposed Funding (in \$000s)				
764	NE 163 Street	NE 173 Street	0.8	PL7.2-24	06-09			2025 - 2026	2026 - 2027	2027 - 2028	2028 - 2029	2029 - 2030
							5,681	9,444	0	0	0	
PW000775	SW 136 Street E/O SW 72 Avenue		Paved Shoulder	Bridge replacement (#874420)		\$4,767	\$2,858	Proposed Funding (in \$000s)				
775			0.0	PL7.2-128	06-09			2025 - 2026	2026 - 2027	2027 - 2028	2028 - 2029	2029 - 2030
							1,909	0	0	0	0	
PW000860	NW 97 Avenue		Bike Lane	Widen from 2 to 4 lanes		\$8,701	\$8,701	Proposed Funding (in \$000s)				
000860	NW 52 Street	NW 58 Street	0.4	PL7.2-59	07-46			2025 - 2026	2026 - 2027	2027 - 2028	2028 - 2029	2029 - 2030

MIAMI-DADE TRANSPORTATION PLANNING ORGANIZATION  
TRANSPORTATION IMPROVEMENT PROGRAM  
NON-MOTORIZED COMPONENT


Responsible Agency: Miami-Dade Dept. of Transportation and Public Works

TPO Project No	Facility/Project Name		Bicycle Accom.	Type of Work		Project Cost (\$000s)	Prior Years Cost (\$000s)					
PW000920	SW 24 Street and SW 72 Avenue (R/R Crossing)			Resurfacing		\$524	\$524	Proposed Funding (in \$000s)				
000920			0.0	PL7.2-99	06-09			2025 - 2026	2026 - 2027	2027 - 2028	2028 - 2029	2029 - 2030
							0	0	0	0	0	
PW000924	Underline			Pedestrian/bicycle improvement		\$117,862	\$16,998	Proposed Funding (in \$000s)				
000924	Dadeland South	Miami River	9.6	PL7.2-6	07-72			2025 - 2026	2026 - 2027	2027 - 2028	2028 - 2029	2029 - 2030
PW000924A	Underline			Pedestrian/bicycle improvement		\$117,862	\$31,567	Proposed Funding (in \$000s)				
000924A	Dadeland South	Miami River	9.6	PL7.2-125	06-09			2025 - 2026	2026 - 2027	2027 - 2028	2028 - 2029	2029 - 2030
							222	0	0	0	0	
PW000955	SW 42 Avenue and Coral Gables Canal			Bridge replacement (#874275)		\$10,273	\$6,563	Proposed Funding (in \$000s)				
000955			0.0	PL7.2-126	06-09			2025 - 2026	2026 - 2027	2027 - 2028	2028 - 2029	2029 - 2030
							399	3,211	100	0	0	
PW000963	Ludlam Bikepath			Bikepath		\$106,159	\$134	Proposed Funding (in \$000s)				
000963	Dadeland North	NW 7 Street	6.0	PL7.2-94	07-72			2025 - 2026	2026 - 2027	2027 - 2028	2028 - 2029	2029 - 2030
							0	0	0	0	0	



MIAMI-DADE TRANSPORTATION PLANNING ORGANIZATION  
TRANSPORTATION IMPROVEMENT PROGRAM  
NON-MOTORIZED COMPONENT

Responsible Agency: Miami-Dade Dept. of Transportation and Public Works

TPO Project No	Facility/Project Name		Bicycle Accom.	Type of Work		Project Cost (\$000s)	Prior Years Cost (\$000s)					
Agency Project No	From /Location	To /Location	Length (miles)	Cross-Ref. TIP Book Page No.	LRTP Ref							
PW000964	Ludlam Bikepath			Bikepath		\$106,159	\$0	Proposed Funding (in \$000s)				
000964	Dadeland North	NW 7 Street	6.0	PL7.2-124	07-72			2025 - 2026	2026 - 2027	2027 - 2028	2028 - 2029	2029 - 2030
							0	0	0	0	0	
PW1000013	Maynada Bump Bridge			Improvements: safety		\$4	\$500	Proposed Funding (in \$000s)				
1000013			0.0	A16-7	06-09			2025 - 2026	2026 - 2027	2027 - 2028	2028 - 2029	2029 - 2030
							0	0	0	0	0	
PW1000014	Douglas Road & Ingraham Hwy			Improvements: bike path		\$5	\$2,560	Proposed Funding (in \$000s)				
1000014	Intersection		0.0	A16-7	06-09			2025 - 2026	2026 - 2027	2027 - 2028	2028 - 2029	2029 - 2030
							0	0	0	0	0	
PW20040348	Road Way Widening - Countywide		Bike Lane	Countywide Roadway Widening		\$21,043	\$14,731	Proposed Funding (in \$000s)				
20040348			2.0	PL7.3-11	06-09			2025 - 2026	2026 - 2027	2027 - 2028	2028 - 2029	2029 - 2030
							6,312	0	0	0	0	
PWMIFARD WY0004	SW 2 St			Vision Zero Improvments		\$500	\$500	Proposed Funding (in \$000s)				
MIFARDWY 0004	SW 1 Ave	NW N River Dr	0.0					2025 - 2026	2026 - 2027	2027 - 2028	2028 - 2029	2029 - 2030
							0	0	0	0	0	

MIAMI-DADE TRANSPORTATION PLANNING ORGANIZATION  
 TRANSPORTATION IMPROVEMENT PROGRAM  
 NON-MOTORIZED COMPONENT


Responsible Agency:

TPO Project No	Facility/Project Name		Bicycle Accom.	Type of Work		Project Cost (\$000s)	Prior Years Cost (\$000s)	
Agency Project No	From /Location	To /Location	Length (miles)	Cross-Ref. TIP Book Page No.	LRTP Ref			

<b>Yearly Totals</b>	<b>16,717</b>	<b>14,555</b>	<b>11,152</b>	<b>5,934</b>	<b>1,669</b>
<b>5 Year TIP Total</b>				<b>\$50,027</b>	

MIAMI-DADE TRANSPORTATION PLANNING ORGANIZATION  
TRANSPORTATION IMPROVEMENT PROGRAM  
NON-MOTORIZED COMPONENT

Responsible Agency: Miami-Dade Dept. of Transportation and Public Works (Transit)

TPO Project No	Facility/Project Name	Bicycle Accom.	Type of Work		Project Cost (\$000s)	Prior Years Cost (\$000s)					
Agency Project No	From /Location To /Location	Length (miles)	Cross-Ref.TIP Book Page No.	LRTP Ref							

TA3000175	PHASE 1 - BRICKELL BACKYARD (SW 7TH ST THRU 13TH ST) - (CIP177)(BBCGOB, RIF, GGIF, FDOT, CoM)	Other	New Active Transportation Path		\$15,824	\$15,824	Proposed Funding (in \$000s)				
3000175	SW 7 St SW 13 St/ Coral Way	0.5	PL7.5-7				2025 - 2026	2026 - 2027	2027 - 2028	2028 - 2029	2029 - 2030

TA3001030	NW 12 Street	Bike Lane	Roadway Transit Improvements		\$11,040	\$3,322	Proposed Funding (in \$000s)				
3001030	SR 836 / Dolphin Park-N-Ride Facility NW 114 Avenue	0.7	PL7.5-12	30			2025 - 2026	2026 - 2027	2027 - 2028	2028 - 2029	2029 - 2030
							3,869	3,849	0	0	0


TA3001571	PHASE 2 - HAMMOCK TRAIL (SW 13TH ST TO SW 19TH AVE) - (CIP178)	Other	New Active Transportation Path		\$21,945	\$21,945	Proposed Funding (in \$000s)				
3001571	SW 13 St/Coral Way SW 19 Ave	21.4	PL7.5-21				2025 - 2026	2026 - 2027	2027 - 2028	2028 - 2029	2029 - 2030

TA3002042	DESIGN CRITERIA PACKAGE FOR THE UNDERLINE (CIP196)(FDOT, RIF)	Other	Professional Services		\$2,237	\$2,237	Proposed Funding (in \$000s)				
3002042	SW 7 St Dadeland South Metrorail Station	10.0	PL7.5-23				2025 - 2026	2026 - 2027	2027 - 2028	2028 - 2029	2029 - 2030

TAS3002401	VISION ZERO TRANSIT PROJECTS (OSP251)	Other	Roadway/Intersection Safety		\$13,744	\$13,744	Proposed Funding (in \$000s)				
S3002401		0.0	PL7.5-64				2025 - 2026	2026 - 2027	2027 - 2028	2028 - 2029	2029 - 2030

MIAMI-DADE TRANSPORTATION PLANNING ORGANIZATION  
 TRANSPORTATION IMPROVEMENT PROGRAM  
 NON-MOTORIZED COMPONENT

Responsible Agency: Miami-Dade Dept. of Transportation and Public Works (Transit)

TPO Project No	Facility/Project Name		Bicycle Accom.	Type of Work		Project Cost (\$000s)	Prior Years Cost (\$000s)					
TAS3002666	THE UNDERLINE PHASE 3 THRU 9 (SW 19TH AVE TO DADELAND BLVD) - (CIP235)		Other	New Active Transportation Path		\$115,625	\$115,575	Proposed Funding (in \$000s)				
S3002666	SW 19 Ave	Dadeland South Metrorail Station	7.4	PL7.5-67				2025 - 2026	2026 - 2027	2027 - 2028	2028 - 2029	2029 - 2030
							50	0	0	0	0	

<b>Yearly Totals</b>	<b>3,919</b>	<b>3,849</b>	<b>0</b>	<b>0</b>	<b>0</b>
<b>5 Year TIP Total</b>					<b>\$7,768</b>

MIAMI-DADE TRANSPORTATION PLANNING ORGANIZATION  
 TRANSPORTATION IMPROVEMENT PROGRAM  
 NON-MOTORIZED COMPONENT

Responsible Agency: Miami-Dade Seaport Department

TPO Project No	Facility/Project Name		Bicycle Accom.	Type of Work		Project Cost (\$000s)	Prior Years Cost (\$000s)	
Agency Project No	From /Location	To /Location	Length (miles)	Cross-Ref. TIP Book Page No.	LRTP Ref			

SP200001320	Brightline Train Station			Passenger Train Station		\$5,200	\$0	Proposed Funding (in \$000s)				
	200001320	Dante B. Fascell Port of Miami-Dade		PortMiami	0.0			PL6-4	AC-04 and AC-05	2025 - 2026	2026 - 2027	2027 - 2028
								0	0	0	0	0

<b>Yearly Totals</b>	0	0	0	0	0
<b>5 Year TIP Total</b>					<b>\$0</b>

MIAMI-DADE TRANSPORTATION PLANNING ORGANIZATION  
 TRANSPORTATION IMPROVEMENT PROGRAM  
 NON-MOTORIZED COMPONENT

Responsible Agency: So. Florida Regional Transportation Authority

TPO Project No	Facility/Project Name		Bicycle Accom.	Type of Work		Project Cost (\$000s)	Prior Years Cost (\$000s)	
Agency Project No	From /Location	To /Location	Length (miles)	Cross-Ref.TIP Book Page No.	LRTP Ref			

TR0404	Safety and Security Cameras Phase II		Capital		\$408	\$387	Proposed Funding (in \$000s)				
							2025 - 2026	2026 - 2027	2027 - 2028	2028 - 2029	2029 - 2030
0404	Miami-Dade County	0.0	PL8-1	06-10			0	0	0	0	0

<b>Yearly Totals</b>	0	0	0	0	0
<b>5 Year TIP Total</b>					<b>\$0</b>

**TOTAL - ALL PROJECTS**

Yearly Totals	Proposed Funding (in \$000s)				
	2025 - 2026	2026 - 2027	2027 - 2028	2028 - 2029	2029 - 2030
	67,094	69,765	73,414	67,094	7,327
<b>5 Year TIP Total</b>					<b>\$337,974</b>